

Sant Dnyaneshwar Shikshan Sanstha's

Annasaheb Dange College of Engineering and Technology (ADCET), Ashta

**4.1.1 Institution Has Adequate Infrastructure and Physical Facilities
for Teaching, Learning viz. Classrooms, Laboratories and Computing
Facilities**


Infrastructure Facilities: Instructional Blocks

<p>Class Room-7:BS-7/BS/CR-7</p>	 <p>WCR9+C94, Anand Colony, Ashta, Maharashtra 416301, India</p> <p>Latitude: 16.94107668° Longitude: 74.41844453° Altitude: 512.36 meters Local: 10:32:59 AM GMT: 05:02:59 AM Wednesday, 07-13-2022</p>	 <p>WCR9+FC9, Anand Colony, Ashta, Maharashtra 416301, India</p> <p>Latitude: 16.94120503° Longitude: 74.41857506° Altitude: 519.25 meters Local: 12:07:52 PM GMT: 06:37:52 AM Thursday, 07-07-2022</p>
<p>Laboratory-3:BT-04/BS/L3</p>	 <p>Ashta, Maharashtra, India WCR9+963, Anand Colony, Ashta, Maharashtra 416301, India Lat: 16.940898° Long: 74.418092° 16/07/22 04:32 PM</p>	 <p>WCR9+963, Anand Colony, Ashta, Maharashtra 416301, India</p> <p>Latitude: 16.94100089° Longitude: 74.41812743° Altitude: 511.89 meters Local: 11:21:20 AM GMT: 05:51:20 AM Wednesday, 07-06-2022</p>




Sant Dnyaneshwar Shikshan Sanstha's
Annasaheb Dange College of Engineering and Technology, Ashta, Sangli.
An Autonomous Institute

Tutorial Hall: BT-06-
Tutorial Hal



Departmental
Library
CG-14/CV/DL



Seminar Hall :
CG-15/CV/SH



Sant Dnyaneshwar Shikshan Sanstha's
Annasaheb Dange College of Engineering and Technology, Ashta, Sangli.
An Autonomous Institute

Drawing Hall: BS-07- DRAWING HALL



WCR9+C94, Anand Colony, Ashta, Maharashtra 416301, India
 Latitude 16.9410537° Longitude 74.4184099°
 Local 10:12:50 AM Altitude 503.3 meters
 GMT 04:42:50 AM Wednesday, 07-13-2022



WCR9+C94, Anand Colony, Ashta, Maharashtra 416301, India
 Latitude 16.94108437° Longitude 74.41841339°
 Local 03:05:38 PM Altitude 482.14 meters
 GMT 09:35:38 AM Friday, 07-15-2022

HOD Cabin BS-14/BS/HOD



WCR9+C94, Anand Colony, Ashta, Maharashtra 416301, India
 Latitude 16.94105718° Longitude 74.41842251°
 Local 10:16:45 AM Altitude 510.73 meters
 GMT 04:46:45 AM Wednesday, 07-13-2022



WCR9+C94, Anand Colony, Ashta, Maharashtra 416301, India
 Latitude 16.94106159° Longitude 74.41842866°
 Local 10:15:18 AM Altitude 522.83 meters
 GMT 04:45:18 AM Wednesday, 07-13-2022

Departmental Office BS-15/BS/DO



WCR9+C94, Anand Colony, Ashta, Maharashtra 416301, India
 Latitude 16.94105505° Longitude 74.41842388°
 Local 10:16:25 AM Altitude 511.28 meters
 GMT 04:46:25 AM Wednesday, 07-13-2022

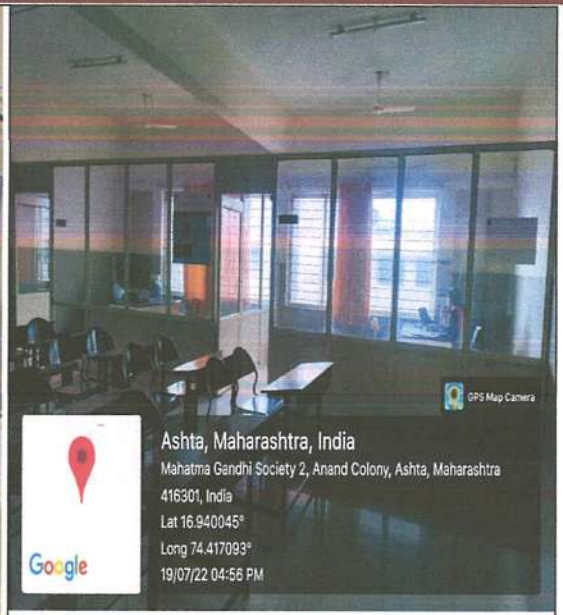



Ashta, Maharashtra, India
 WCR6+25C, Gandhinagar, Ashta, Maharashtra 416301, India
 Lat 16.940496° Long 74.410242°
 16/07/22 09:08 AM





Sant Dnyaneshwar Shikshan Sanstha's
Annasaheb Dange College of Engineering and Technology, Ashta, Sangli.
 An Autonomous Institute

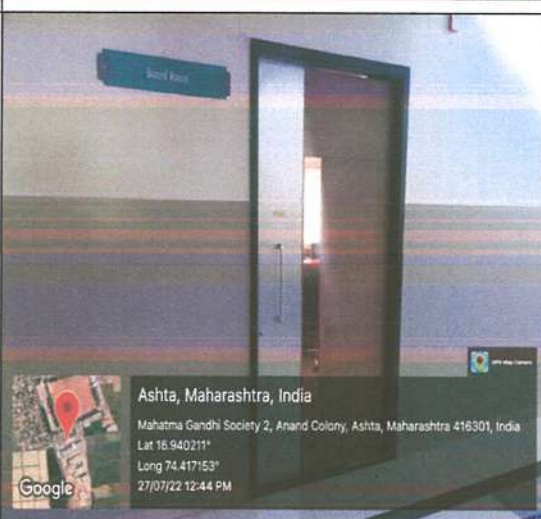
Faculty Cabins
 FBS 1 TO FBS 17



Directors Cabin

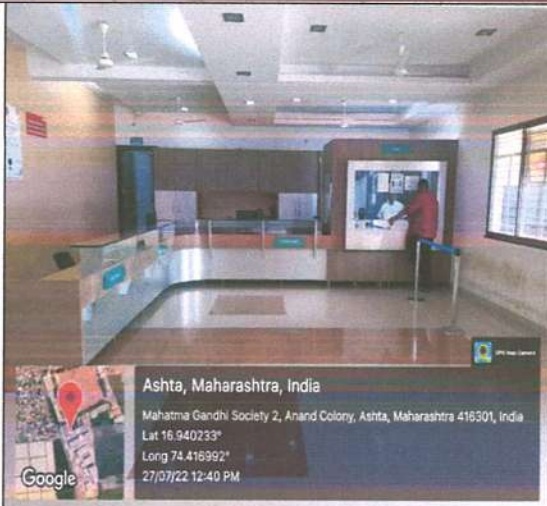


Board Room



Sant Dnyaneshwar Shikshan Sanstha's
Annasaheb Dange College of Engineering and Technology, Ashta, Sangli.
An Autonomous Institute

Administrative Wing



Pantry & Reprographic Facility



Training & Placement Office



Sant Dnyaneshwar Shikshan Sanstha's
Annasaheb Dange College of Engineering and Technology, Ashta, Sangli.
 An Autonomous Institute



Examination Control Room



Auditorium Hall

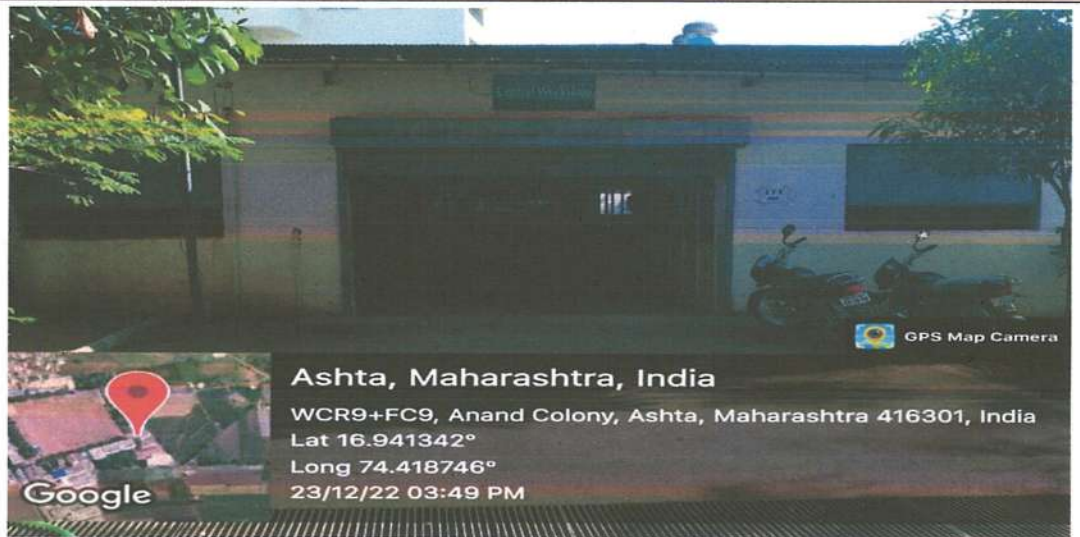


Central Computer Centre




Sant Dnyaneshwar Shikshan Sanstha's
Annasaheb Dange College of Engineering and Technology, Ashta, Sangli.
 An Autonomous Institute


Central Workshop



Central Library

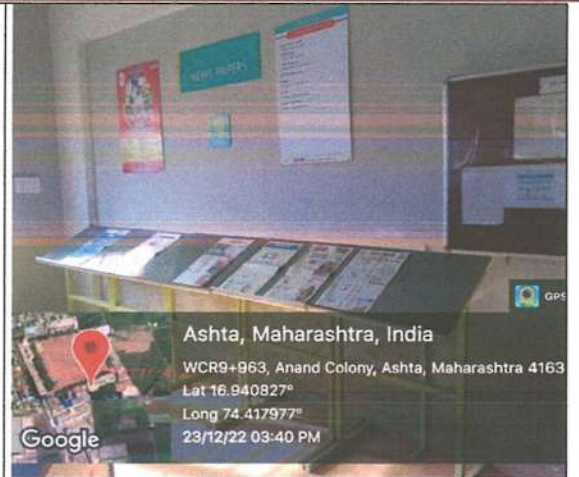



Reading Room


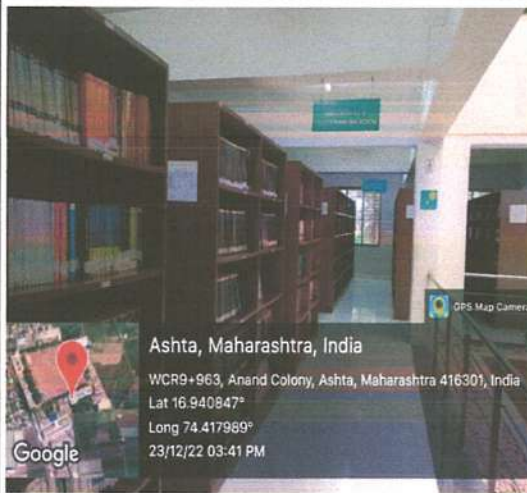


Sant Dnyaneshwar Shikshan Sanstha's
Annasaheb Dange College of Engineering and Technology, Ashta, Sangli.
An Autonomous Institute

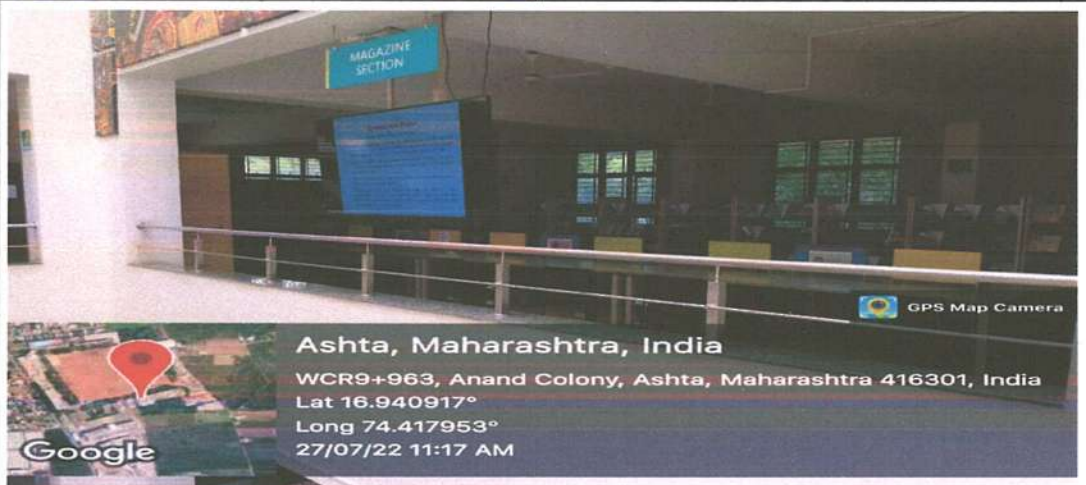
News Paper Section



Stack Room




Magazine Section



Sant Dnyaneshwar Shikshan Sanstha's
Annasaheb Dange College of Engineering and Technology, Ashta, Sangli.
 An Autonomous Institute

<p>Digital Library</p>	 <p style="text-align: right; font-size: small;">GPS Map Camera</p>  <p>Ashta, Maharashtra, India WCR9+963, Anand Colony, Ashta, Maharashtra 416301, India Lat 16.940877° Long 74.417972° 23/12/22 03:40 PM</p>	 <p style="text-align: right; font-size: small;">GPS Map Camera</p>  <p>Ashta, Maharashtra, India WCR9+963, Anand Colony, Ashta, Maharashtra 416301, India Lat 16.940877° Long 74.417972° 23/12/22 03:40 PM</p>
<p>Sports Complex</p>	 <p style="text-align: right; font-size: small;">GPS Map Camera</p>  <p>Ashta, Maharashtra, India WCR9+W7W, Anand Colony, Ashta, Maharashtra 416301, India Lat 16.94218° Long 74.417973° 07/10/22 10:35 AM</p>	 <p style="text-align: right; font-size: small;">GPS Map Camera</p>  <p>Ashta, Maharashtra, India WCWG+CH, Ashta, Maharashtra 416301, India Lat 16.945637° Long 74.425632° 07/10/22 11:18 AM</p>
<p>Ladies Common Room</p>	 <p style="text-align: right; font-size: small;">GPS Map Camera</p>  <p>Ashta, Maharashtra, India WCR8+5VV, Anand Colony, Ashta, Maharashtra 416301, India Lat 16.940323° Long 74.417336° 27/07/22 10:30 AM</p>	




Director
 Annasaheb Dange College of
 Engineering & Technology, Ashta. 416 301